

MA State Office of Rural Health

Rural Definition



1 BACKGROUND

1.1 WHAT IS RURAL?

There is no single definition of Rural. In fact there are many rural definitions recognized within federal, state and regional organizations. No single definition can fulfill all programmatic and policy needs. This is why different definitions are used based on the individual needs of a program or policy.

The Rural Health Information Hub States:

Rural is an inexact term that can mean different things to different people, organizations and governments. Trying to define what "rural" is, in a nation of diverse geography, can be a daunting task. However, for those concerned with rural healthcare and human services, that which constitutes rural must be precisely defined. Federal and state policymakers, as well as service providers and researchers, need a clearly stated definition that is current in its interpretation.

Typically, methods for defining rural are based on geographic units that are sometimes combined with population or provider characteristics. For the purposes of the State Office of Rural Health, the following three federal agency rural definitions are the most commonly used.

- **the U.S. Census Bureau**
 - Urbanized Areas (UAs) are geographic areas of 50,000 or more people. Urban Clusters (UCs) are geographic areas of 2,500 to 50,000 people. Any area not categorized as a UA or UC is considered rural.
- **the Office of Management and Budget**
 - Categorizes Metropolitan, Micropolitan, & Nonmetropolitan statistical areas. Metropolitan areas contain a core urban area population of 50,000 or more. Nonmetropolitan areas contain a population of less than 50,000. Micropolitan areas are urban clusters with populations 10,000 to 50,000.
- **the Economic Research Service of the U.S. Department of Agriculture (USDA)**
 - Utilizes the U.S. Census Bureau's UAs and UCs definitions with information on work commuting. Classification delineates metropolitan, micropolitan, small town and rural commuting areas with whole numbers 1-10 and further subdivides into 21 secondary codes based on commuting flows - local or to another census tract.

It is nationally recognized that there is no single rural definition to serve all purposes. Definitions are used by their prospective agencies to target policy and program eligibility.

1.2 CREATION OF A STATE DEFINITION

The framework for a state definition was created in 2002. The Massachusetts Department of Public Health - State Office of Rural Health worked with its advisory council, the Massachusetts Rural Council on Health to develop this definition. This framework is updated with the release of new census data every ten years. Every update is reviewed to make sure it still meets the needs of our office and advisory council. The Massachusetts State Office of Rural Health's rural definition is used for assessment and planning purposes.

Definition of Rural Massachusetts Towns

A municipality in Massachusetts is considered rural if it meets one of the following criteria:

- Meets at least one of three federal rural definitions at the sub-county level (Census Bureau, OMB, or RUCAs), and/or
- Has a population less than 10,000 people and a population density below 500 people per square mile, and/or
- Has an acute care hospital in the town that meets the state hospital licensure definition of a small rural hospital (SRH), or is a certified Critical Access Hospital (CAH).

Two Levels of Rurality

Rural towns are also classified into two categories of rurality. Towns classified as rural level one meet fewer rural criteria than towns considered rural at level two.

- Towns in level two are less densely populated and more remote and isolated from urban core areas.
- Towns in level one and level two are both rural.
- Towns not in level one or two are considered urban.

To determine the level of rurality, the MA SORH rural definition uses a composite scoring system with points assigned for meeting particular definitions of rural.

Definitions of Rural	Standard	Points if Met
Census Bureau	>50% Rural	5 points
OMB	town level	10 points
RUCAs	Codes 4 - 10	10 points
Population & Density	Pop< 10,000 & Den<500 PPSM	5 points
SRH/CAH in town	MA law & Hospital Regs	5 point

Points for each definition were then added together and categorized as follows:

Rural Level 1: Communities with combined rurality scores of 5-15

Rural Level 2: Communities with combined rurality scores of 20-35

1.3 RUNNING DATA ON MASSACHUSETTS RURAL TOWNS

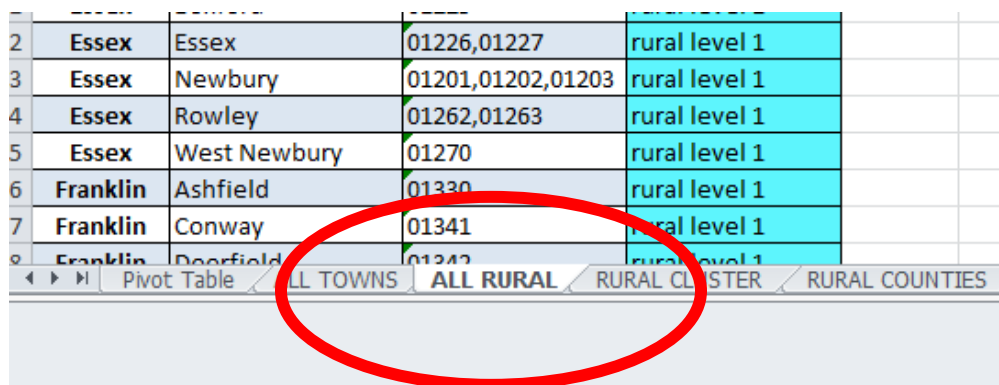
The definition of Massachusetts Rural Towns can be used for analysis in different ways. These analysis levels are available in excel format from the State Office of Rural Health. The descriptions below introduce you to the levels and examples of appropriate uses. For access to the rural definition spread sheet please contact the state office of rural health.

- All Rural Towns
- All Rural Counties
- Rural Clusters

All Rural Towns

We have provided a list of all towns classified as rural, including their level of rurality and zip code. Using this level for analyzing data will provide a high level view in rural communities across the commonwealth. This larger list is favorable when using a data set that may be suppressed due to smaller sample sizes. It is also effective when doing a data comparison of rural and urban communities at the state level.

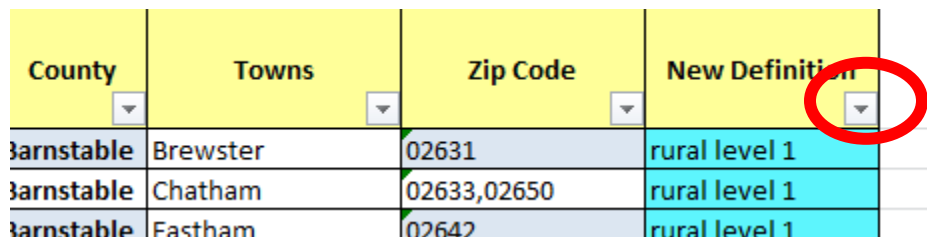
This analysis level can be found in the 'ALL RURAL' tab



2	Essex	Essex	01226,01227	rural level 1
3	Essex	Newbury	01201,01202,01203	rural level 1
4	Essex	Rowley	01262,01263	rural level 1
5	Essex	West Newbury	01270	rural level 1
6	Franklin	Ashfield	01330	rural level 1
7	Franklin	Conway	01341	rural level 1
8	Franklin	Deerfield	01342	rural level 1

Pivot Table ALL TOWNS **ALL RURAL** RURAL CLUSTER RURAL COUNTIES

Each table also contains filter arrows for easier navigation.

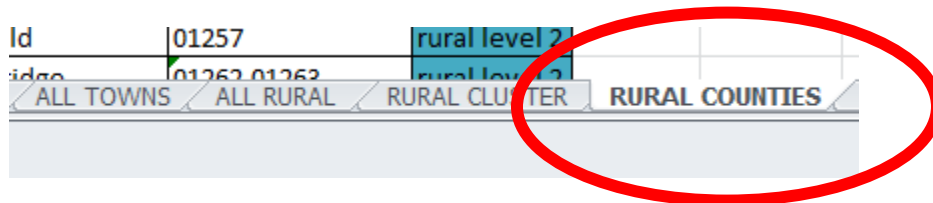


County	Towns	Zip Code	New Definition
Barnstable	Brewster	02631	rural level 1
Barnstable	Chatham	02633,02650	rural level 1
Barnstable	Eastham	02642	rural level 1

All Rural Counties

This analysis level provides all rural counties. If you are analyzing data at the county level, this can provide a high level overview. This analysis level should be used if the data set contains county level data. Included in this analysis level are the three completely rural counties. We also include one nearly rural county in this analysis level as it has only one urban town included.

This analysis level can be found in the 'RURAL COUNTIES' tab

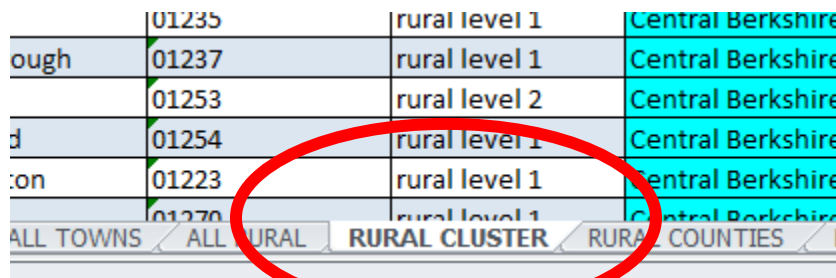


Id	01257	rural level 2	
idgo	01262 01262	rural level 2	
ALL TOWNS ALL RURAL RURAL CLUSTER RURAL COUNTIES			

Rural Clusters

For more in depth analysis, there are rural clusters. These groupings of rural towns allow for a more specific analysis to be done. Clustering towns can create a data sample size that meets quality standards. Rural populations are often too small to have data analyzed at the town or zip code level and meet data quality standards. These rural clusters were identified by our rural partners. They represent geographic areas that have been historically classified together in those regions. Clusters may represent areas of shared services, cultural commonality, or geographic cohesion. This analysis level can be helpful for hot spotting data and identifying trends specific to certain regions. It provides a representative analysis of Massachusetts rural regions. This analysis level also tends to be more helpful to rural communities using data.

This analysis level can be found under the 'RURAL CLUSTER' tab.



	01235	rural level 1	Central Berkshire
ough	01237	rural level 1	Central Berkshire
	01253	rural level 2	Central Berkshire
d	01254	rural level 1	Central Berkshire
on	01223	rural level 1	Central Berkshire
	01270	rural level 1	Central Berkshire
ALL TOWNS ALL RURAL RURAL CLUSTER RURAL COUNTIES			

1.4 TIPS ON RUNNING RURAL DATA

Public health programming relies on accurate data, which are often unavailable for small populations like rural communities. These small population groups have some of the worst health disparities in the United States, making it an ethical imperative to explore creative solutions to the problem of insufficient data.

Running data on rural towns can present some challenges in needing to deal with small sample sizes... context here of challenges

Some strategies to dealing with small number sizes:

Aggregation

Aggregation of data values such as dates, diagnoses and geographic areas is one way to work with smaller sample sizes. In addition to considering each field on its own, aggregation should consider each field in combination with others. Some examples of how you may approach aggregation are below.

Aggregating Dates: Example Grouping Years of Cancer Data

Can someone give me a real example? Cancer /

Aggregating Diagnoses: Example Grouping Diseases of the Heart

Maybe all diseases of the heart / lungs ? etc?

Aggregating Geographic Areas: Using Rural Clusters to look at Healthcare Workforce Supply.

Analysis and Representation

How data is analyzed and depicted is important with any representation

- Helpful ways to look at rural data: per 100 K, adjusting population,

Reference to the Small Population / Cell Supression Data Standard Should go here.

A few examples of the tips.

Add a section on limitations and pitfalls of rural data.. (town by town, zip code, etc)

1.5 COMMUNICATION IS KEY

General statement on the expertise of data stewards with their data set and the community and their knowledge and expertise of how that plays out in community.

The key point to remember is that data must be useful, and their use must be appropriate. Ensuring appropriate use depends on leveraging the vital knowledge of community members, including community leaders and local health care professionals. This community knowledge can inform subsequent reporting and advocacy.